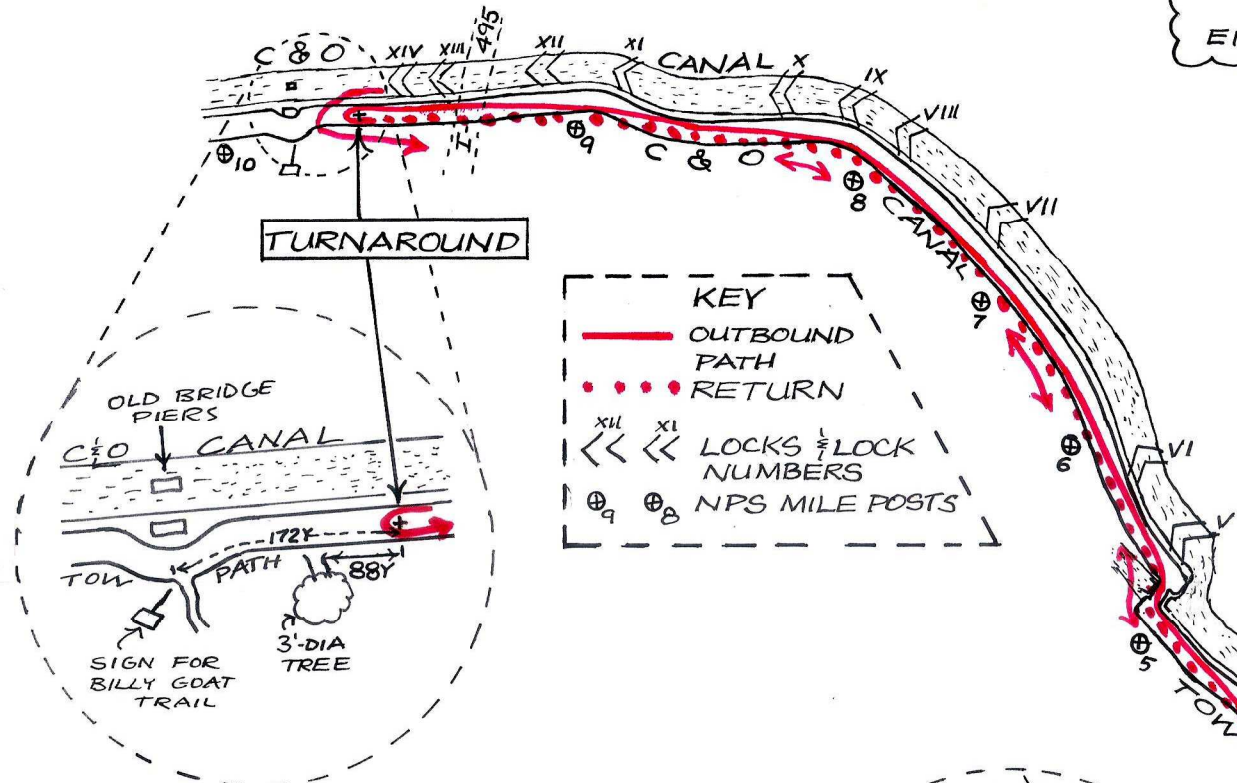


POTOMAC RIVER RUN MARATHON AND HALF 2013 WASHINGTON, DC



USATF CERTIFIED COURSE
DC09005RT
EFFECTIVE 5/1/2013-12/31/2019



MAP NOT TO SCALE

LOCATIONS

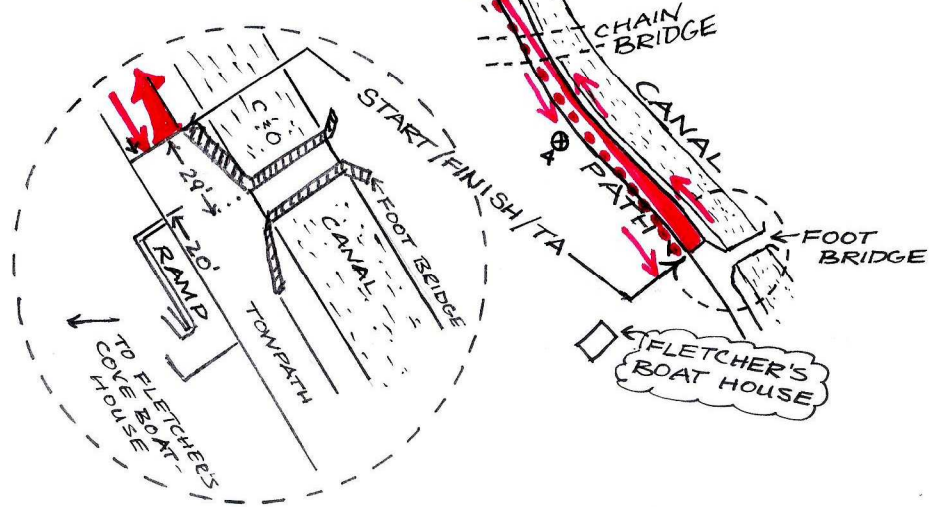
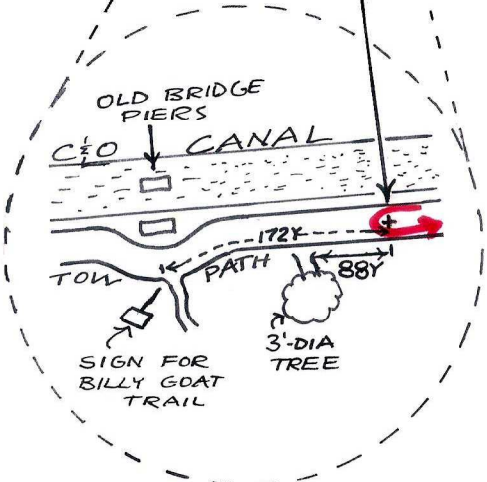
START/FINISH/TA: AT NW END OF BRIDGE RAILING FOR FOOTBRIDGE AT FLETCHER'S; 20' NW FROM END OF RAMP; 29' NW OF UPSTREAM EDGE OF BRIDGE.

WEST TURNAROUND: 172Y E OF BILLY GOAT TRAIL SIGN NEAR OLD BRIDGE PIERS; 88Y E OF 3'-DIA TREE, ALSO 354Y E OF NPS "MI 10", AND 766Y W OF I-495 (AMERICAN LEGION BRIDGE).

NOTE: HALF MARATHON IS SHOWN, RUN TWICE FOR MARATHON. (MARATHON CONSISTS OF TWO OUTAND-BACKS.)

KEY

- OUTBOUND PATH
- ⋯ RETURN
- ⋈⋈ LOCKS & LOCK NUMBERS
- ⊕₉ ⊕₈ NPS MILE POSTS



MEASUREMENT
6 APRIL 2013
23 JAN 2011
21 NOV 2009
BY R THURSTON

ELEVATIONS
START, FINISH 12m
HIGH 35m
LOW 12m

RET